

**UNITED STATES PUBLIC LAND SURVEY CORNER CERTIFICATE FOR**

Land survey monuments situated in Section 29, Township 106 North, Range 42 West, of the Fifth Principal Meridian, Murray County, Minnesota..

Previously recorded in Slayton in County Recorder's Office.

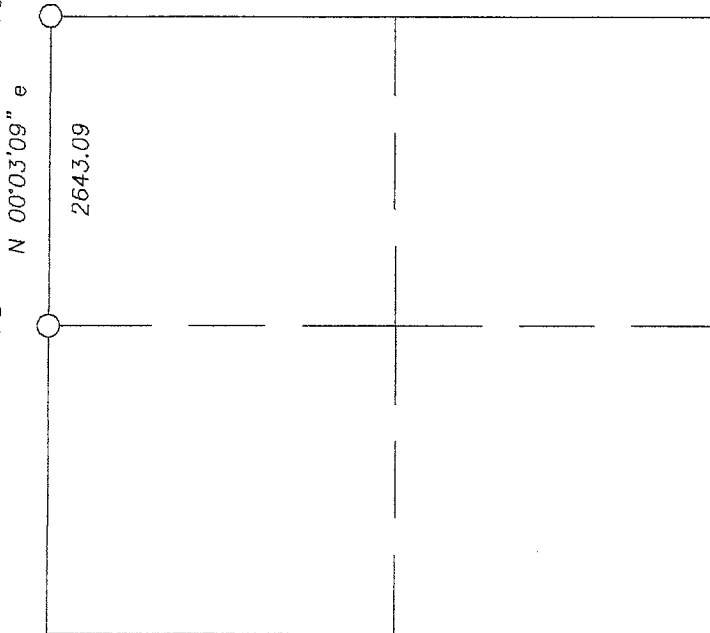
(Show reason for preparing this certificate, the evidence and detailed procedure used in establishing the corner position & monumentation found or placed.)

MONUMENT DESCRIPTION AND REMARKS: On April 29, 2013 we found an iron monument with survey cap 44563 set by Thomas Zoff of Ulteig Engineering in 2006 at centerline intersection of gravel roads; We obtained coordinates on iron and dug with backhoe for NW Corner & found a 11" X 12" stone 2.3' below road surface at center of Township Road as per 1912 record of stone; Soil was not mixed when we dug & I accepted stone as corner & placed a 5/8" Iron Stake with survey cap 23008 for proper corner location. We also found an Iron Monument with survey cap 44563 set by Thomas Zeff on Centerline Township Road in line with fence East at West 1/4 Corner; We obtained coordinates on iron and dug with backhoe & found pile of shale/small stones 1.3' below surface; soil was not mixed when we dug; I set a 5/8" Iron Stake with survey cap 23008 for proper corner location; County records didn't show anything for this corner but other sections in Murray County indicate similar monumentation of various small stones for corner markings.

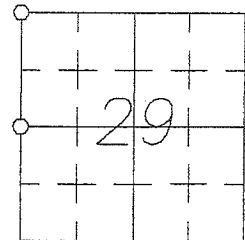
(See page 2)

MURRAY COUNTY COORDINATES NAD 83 (2007) **PLAN-VIEW**

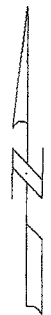
N = 142470.38  
E = 458629.98



N = 139827.29  
E = 458627.57



TWP. 106 N., RG. 42 W.



I hereby certify that this land surveying document was prepared and related survey work was performed by me or under my direct supervision and that I am a duly licensed Land Surveyor under the laws of the State of Minnesota.

*Perry L. Zieske* 6-17-13  
Signature Date  
Perry Zieske  
License number 23008

Corners to be Indexed

Corners	Section	Township	Range
NW	29	106	42
W 1/4	29	106	42

Ties for NW Corner 1) PP NW w/nails "X" on side 125.78 2) Wood Post SE w/nails "X" on side 46.15

---

3) Murray Coordinate on stone N = 142470.38 E = 458629.98

---

Note: Prior Corner set by Ulteig in 2006 is 3.93' North and 1.25' East of actual corner

---

Ties for West 1/4 Corner 1) Wood Post W w/nails "X" on side 37.82

---

2) Wood Fence Post E w/nails "X" on side 34.76

---

Note: Prior Corner set by Ulteig in 2006 is 1.67' South and 2.78' West

---

Note: Prior distance by Ulteig NW Corner to West 1/4 Corner is 2638.87

---

Proper Distance by Zieske NW Corner to West 1/4 Corner as per actual stone monuments found is

---

2643.09 (Difference is 4.22 feet)

---